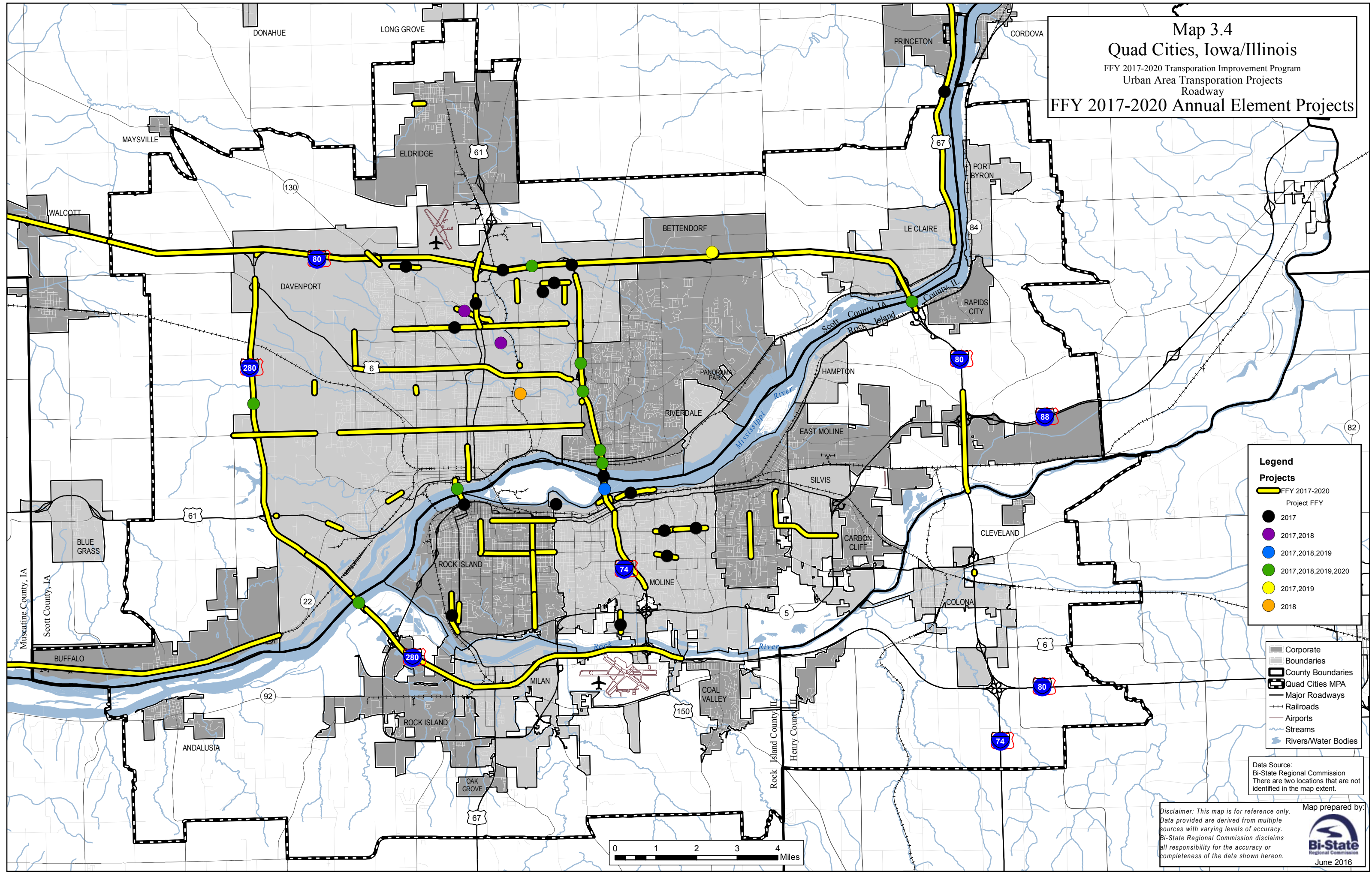


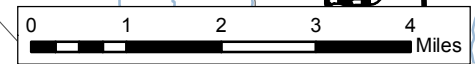
**Map 3.4**  
**Quad Cities, Iowa/Illinois**  
 FFY 2017-2020 Transportation Improvement Program  
 Urban Area Transportation Projects  
 Roadway  
**FFY 2017-2020 Annual Element Projects**




- Legend**
- Projects**
- FFY 2017-2020
  - Project FFY
  - 2017
  - 2017, 2018
  - 2017, 2018, 2019
  - 2017, 2018, 2019, 2020
  - 2018

- Corporate
- Boundaries
- County Boundaries
- Quad Cities MPA
- Major Roadways
- Railroads
- Airports
- Streams
- Rivers/Water Bodies

Data Source:  
 Bi-State Regional Commission  
 There are two locations that are not identified in the map extent.



Disclaimer: This map is for reference only. Data provided are derived from multiple sources with varying levels of accuracy. Bi-State Regional Commission disclaims all responsibility for the accuracy or completeness of the data shown hereon.

Map prepared by:  
  
 June 2016